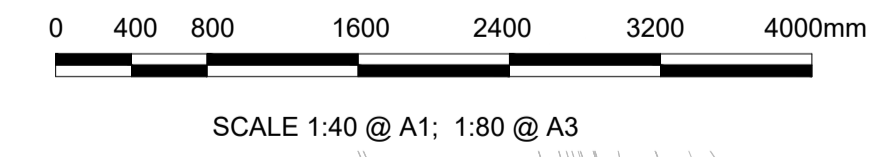


Y:\global\projects\Dublin\289304-004 - Internal\A2 Drawings\A2-05-13 Sketch\Options\Foundation\with Toucan Crossing.dwg



Rev	Date	By	Chkd	Appd
I1	17/05/23	JD	SG	CMcG

**ARUP**

Arup, 50 Ringsend Road  
 Dublin, D04 T6X0  
 www.arup.ie  
 Tel +353(0)1 233 4455 Fax +353(0)1 668 3169

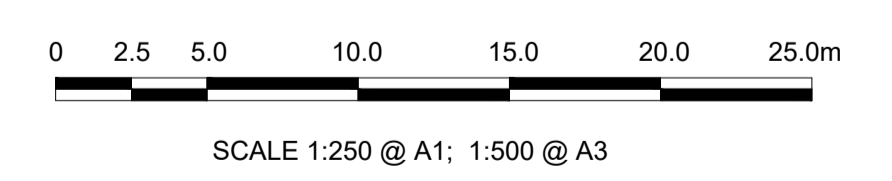
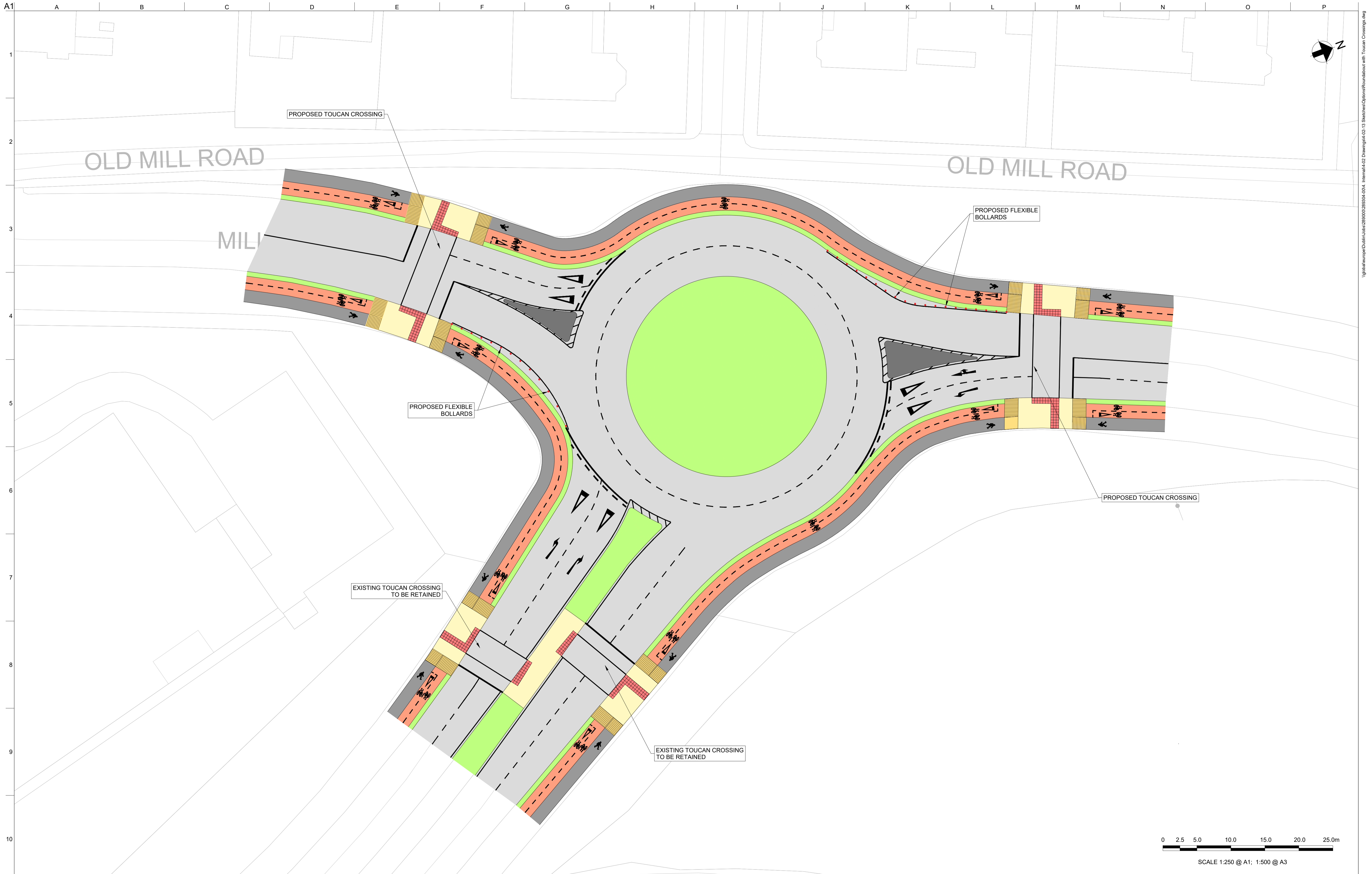
Client  
 Wicklow County Council

Project Title  
 Greystones to Kilcoole  
 Pedestrian and Cycle  
 Improvement Scheme









Drawing Title  
 Key Plan  
 Sheet 01 of 01

Scale at A1	1:40 (1:80 @ A3)
Role	Transport Infrastructure
Suitability	S2 - For Information
Arup Job No	Rev
<b>289304-00</b>	<b>I1</b>
Name	
<b>289304-ARUP-ZZ-XX-SK-CH-00200</b>	





**LEGEND:**

	SHARED SURFACE		ISLAND
	CYCLE TRACK		RAISED TABLE
	FOOTPATH		PROPOSED FLEXIBLE BOLLARD
	CARRIAGEWAY		
	GRASS AREA / VERGE		

Rev	Date	By	Chkd	Appd
I1	17/05/23	JD	SG	CMcG

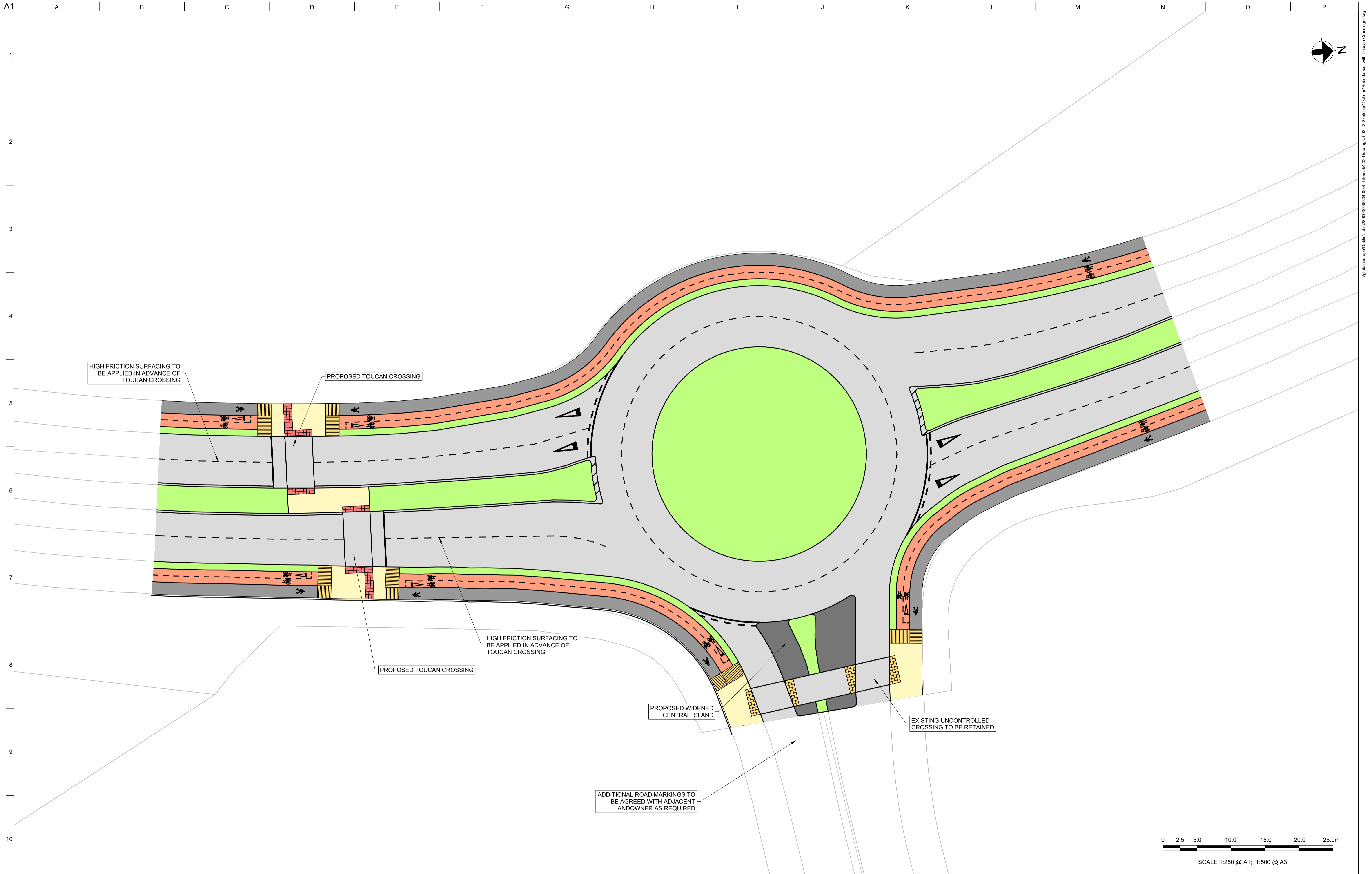
**ARUP**  
 Arup, 50 Ringsend Road  
 Dublin, D04 T6X0  
 www.arup.ie  
 Tel +353(0)1 233 4455 Fax +353(0)1 668 3169

Client  
 Wicklow County Council

Project Title  
 Greystones to Kilcoole  
 Pedestrian and Cycle  
 Improvement Scheme

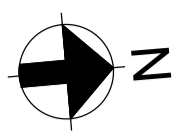
Drawing Title  
 L1221 Charlesland Dual Carriageway  
 Junction Improvement Works  
 Sheet 01 of 05

Scale at A1	1:250 (1:500 @ A3)
Role	Transport Infrastructure
Suitability	S2 - For Information
Arup Job No	Rev
<b>289304-00</b>	<b>I1</b>
Name	
<b>289304-ARUP-ZZ-XX-SK-CH-00201</b>	



A1  
1  
2  
3  
4  
5  
6  
7  
8  
9  
10

A B C D E F G H I J K L M N O P



0 2.5 5.0 10.0 15.0 20.0 25.0m  
SCALE 1:250 @ A1; 1:500 @ A3

**LEGEND:**

SHARED SURFACE	ISLAND
CYCLE TRACK	RAISED TABLE
FOOTPATH	PROPOSED FLEXIBLE BOLLARD
CARRIAGEWAY	
GRASS AREA / VERGE	

Rev	Date	By	Chkd	Appd
I1	17/05/23	JD	SG	CMcG

**ARUP**  
 Arup, 50 Ringsend Road  
 Dublin, D04 T6X0  
 www.arup.ie  
 Tel +353(0)1 233 4455 Fax +353(0)1 668 3169

Client  
 Wicklow County Council

Project Title  
 Greystones to Kilcoole  
 Pedestrian and Cycle  
 Improvement Scheme

Drawing Title  
 L1221 Charlesland Dual Carriageway  
 Junction Improvement Works  
 Sheet 02 of 05

Scale at A1	1:250 (1:500 @ A3)
Role	Transport Infrastructure
Suitability	S2 - For Information
Arup Job No	Rev
<b>289304-00</b>	<b>I1</b>
Name	
<b>289304-ARUP-ZZ-XX-SK-CH-00202</b>	

I:\geoinfo\arup\dublin\289304-004 - Internal\4-02 Drawing\4-02-13 Sketch\Options\Roundabout with Toucan Crossing.dwg





A1  
1  
2  
3  
4  
5  
6  
7  
8  
9  
10

A B C D E F G H I J K L M N O P

**LEGEND:**

	SHARED SURFACE		ISLAND
	CYCLE TRACK		RAISED TABLE
	FOOTPATH		PROPOSED FLEXIBLE BOLLARD
	CARRIAGEWAY		
	GRASS AREA / VERGE		

Rev	Date	By	Chkd	Appd
I1	17/05/23	JD	SG	CMcG

**ARUP**  
 Arup, 50 Ringsend Road  
 Dublin, D04 T6X0  
 www.arup.ie  
 Tel +353(0)1 233 4455 Fax +353(0)1 668 3169

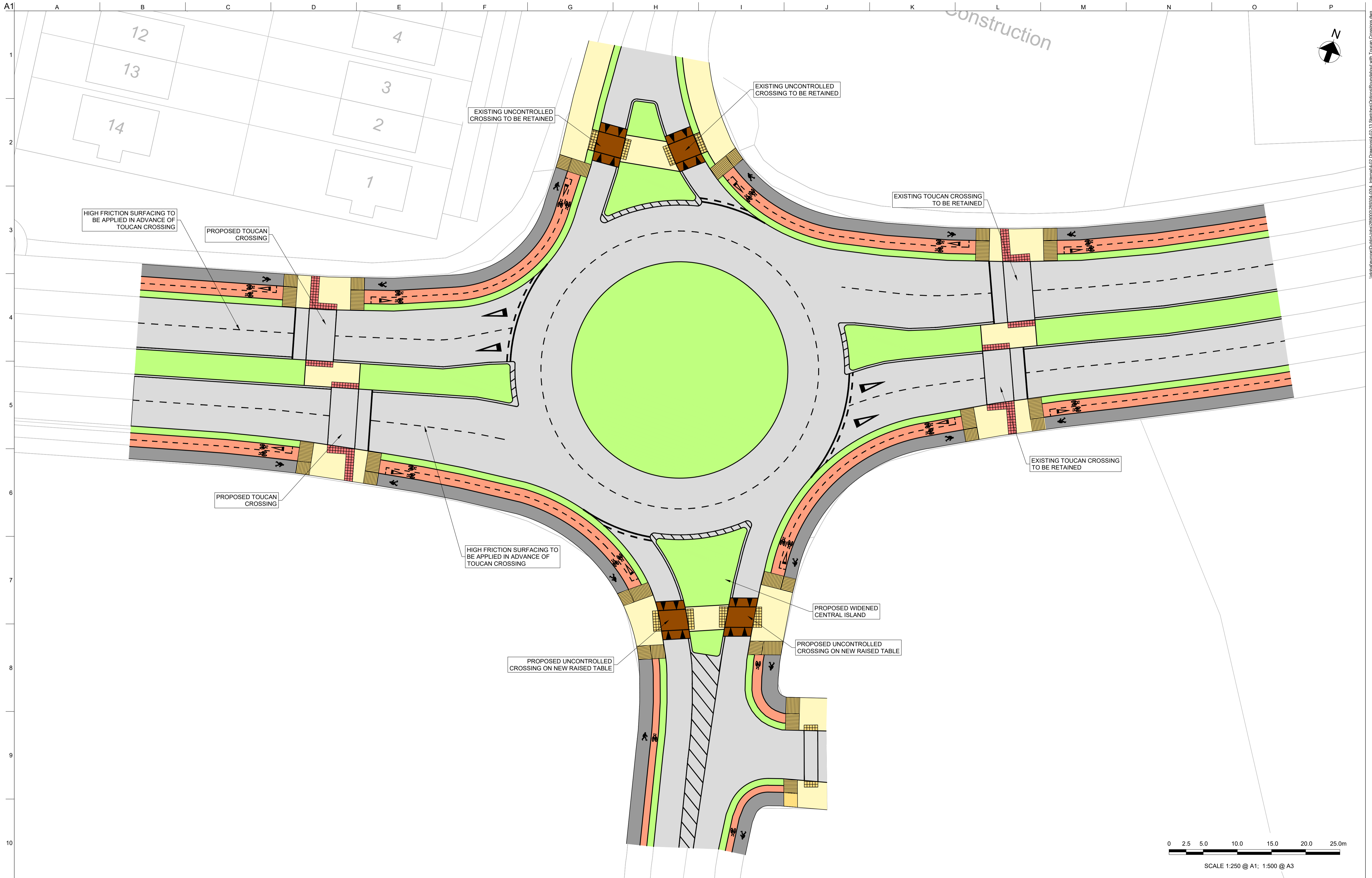
Client  
 Wicklow County Council

Project Title  
 Greystones to Kilcoole  
 Pedestrian and Cycle  
 Improvement Scheme

Drawing Title  
 L1221 Charlesland Dual Carriageway  
 Junction Improvement Works  
 Sheet 03 of 05

Scale at A1	1:250 (1:500 @ A3)
Role	Transport Infrastructure
Suitability	S2 - For Information
Arup Job No	289304-00
Name	289304-ARUP-ZZ-XX-SK-CH-00203
Rev	I1













A1  
1  
2  
3  
4  
5  
6  
7  
8  
9  
10

A B C D E F G H I J K L M N O P

**LEGEND:**

	SHARED SURFACE		ISLAND
	CYCLE TRACK		RAISED TABLE
	FOOTPATH		PROPOSED FLEXIBLE BOLLARD
	CARRIAGEWAY		
	GRASS AREA / VERGE		

Rev	Date	By	Chkd	Appd
11	17/05/23	JD	SG	CMcG

**ARUP**  
 Arup, 50 Ringsend Road  
 Dublin, D04 T6X0  
 www.arup.ie  
 Tel +353(0)1 233 4455 Fax +353(0)1 668 3169

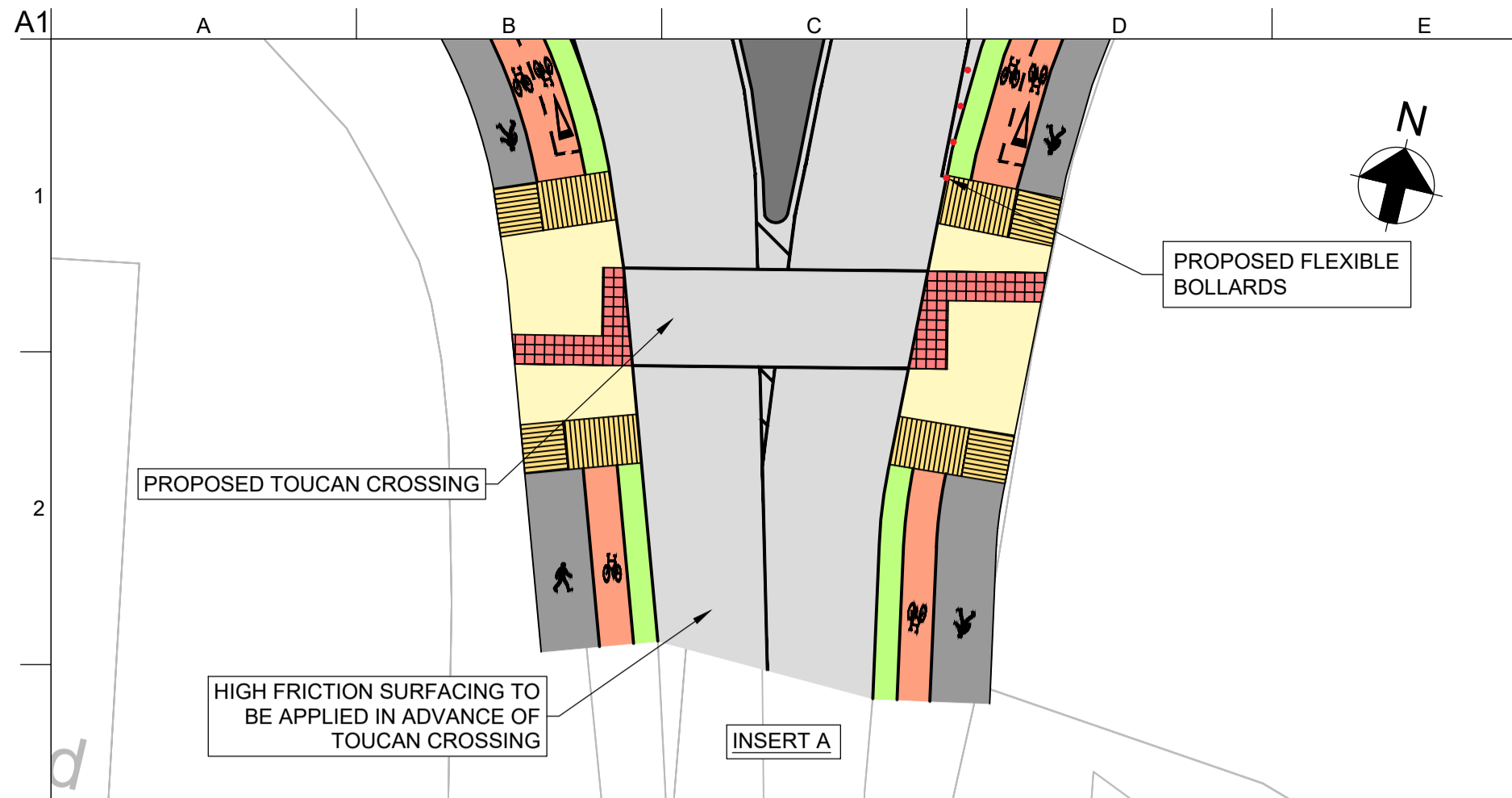
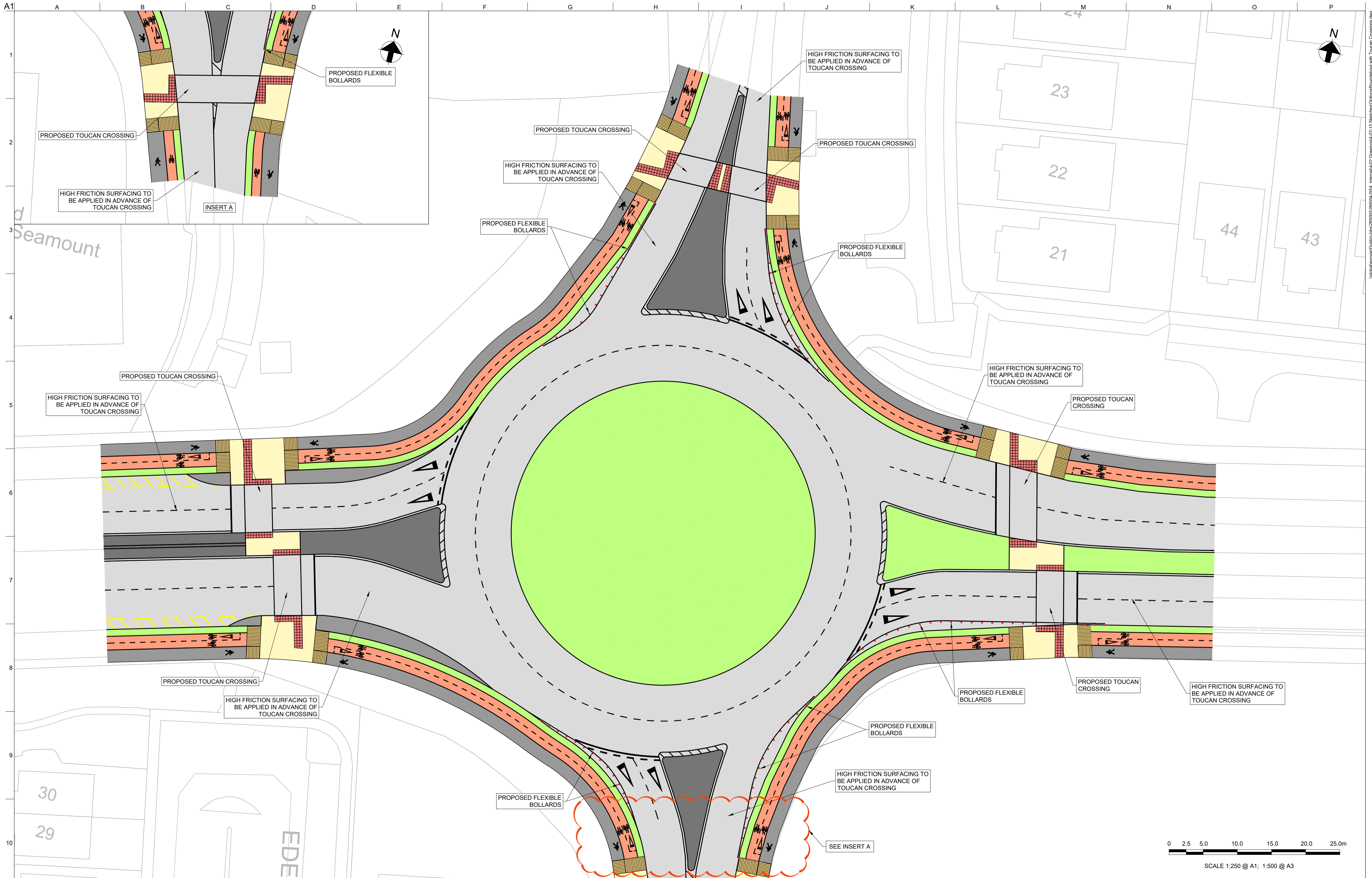
Client  
 Wicklow County Council

Project Title  
 Greystones to Kilcoole  
 Pedestrian and Cycle  
 Improvement Scheme

Drawing Title  
 L1221 Charlesland Dual Carriageway  
 Junction Improvement Works  
 Sheet 04 of 05

Scale at A1	1:250 (1:500 @ A3)
Role	Transport Infrastructure
Suitability	S2 - For Information
Arup Job No	289304-00
Name	289304-ARUP-ZZ-XX-SK-CH-00204
Rev	11





**LEGEND:**

	SHARED SURFACE		ISLAND
	CYCLE TRACK		RAISED TABLE
	FOOTPATH		PROPOSED FLEXIBLE BOLLARD
	CARRIAGEWAY		
	GRASS AREA / VERGE		

Rev	Date	By	Chkd	Appd
I1	17/05/23	JD	SG	CMcG

**ARUP**

Arup, 50 Ringsend Road  
Dublin, D04 T6X0  
www.arup.ie  
Tel +353(0)1 233 4455 Fax +353(0)1 668 3169

Client  
Wicklow County Council

Project Title  
Greystones to Kilcoole  
Pedestrian and Cycle  
Improvement Scheme

Drawing Title  
L1221 Charlesland Dual Carriageway  
Junction Improvement Works  
Sheet 05 of 05

Scale at A1	1:250 (1:500 @ A3)
Role	Transport Infrastructure
Suitability	S2 - For Information
Arup Job No	289304-00
Name	289304-ARUP-ZZ-XX-SK-CH-00205
Rev	I1

